





Year One. Knowledge Organiser- The Isles of Scilly.

Key Vocabulary		Did You Know?	Where is the Isles of Scilly?
Island	A piece of land surrounded by sea.	<p>The Isles of Scilly are a group of islands situated South West of Cornwall. Just 5 of the islands are inhabited.(St Mary's, Brylther, St Agnes and Tresco) The islands are surrounded by the Atlantic Ocean.</p> <p>The islands are special because of their climate. The winters are mild and there are long hours of sunshine in the Summer.</p> 	<p>How do you think you would travel to the Isles of Scilly?</p>   
Inhabited	A place or environment where people, plants and animals live.		
Human Geography	Human made features that affect or change the environment or place.		
Physical Geography	Natural features of a place.		
Compass	an instrument containing a magnetized pointer which shows the direction of North.		
Landmark	an object or feature of a landscape or town that is easily seen and recognized from a distance.		
Climate	The weather conditions of a place.		

St Mary's



This is a map of St Mary's.

Can you work out which direction you would travel?

1. From the Airport to Hugh Town.
2. From the Airport to Maypole.
3. From Maypole to Pelistry Bay?

PELISTRY BAY, ST. MARY'S



You can see two beaches on this photograph, one is sandy and one is rocky.

